













Zoning Map

Village of Trumansburg

Tompkins County, New York

Legend

-  Tax Parcels 2022
 -  Wetlands Overlay
 -  Stream Buffer Overlay
 -  Residential
 -  Downtown Commercial East
 -  Downtown Commercial West
 -  East Gateway Mixed Use
 -  West Gateway Commercial
 -  Commercial Industrial
 -  Mixed Use Industrial
-  Intermittent Streams
-  Perennial Streams

I, JESSICA GILES, Clerk of the Village of Trumansburg, New York do hereby certify that the foregoing is a true copy of the zoning map duly adopted by the Village Board of the Village of Turmansburg on _____

Jessica Giles
Village Clerk
Dated: _____

